









## Residential Customer 1 Line

ML#	Status	Street #	Street Name	City	Area	MB#	L/S Price	CDOM	Br/Ba	Sqft	YrBuilt
V12063595	Sold	5511 W	<a href="#">149th PL #7</a>	HAWT	107		\$348,100	19	2/2	800/A	2006/AS
V12041598	Sold	5412 W	<a href="#">149th PL #7</a>	HAWT	107		\$350,000 	51	2/2	800/A	2007/AS
P831850	Sold	5403 W	<a href="#">149TH PL #3</a>	HAWT	107	733A4	\$375,000 	14	2/3	1,410/P	2007/AS
V12101750	Sold	5020 W	<a href="#">123rd PL</a>	HAWT	107		\$395,000 	30	4/2	1,478/A	1962/AS
S12062160	Sold	5132 W	<a href="#">139th ST</a>	HAWT	107		\$395,000 	113	3/2	853/A	1942/AS
P823667	Sold	4903 W	<a href="#">BROADWAY</a>	HAWT	107	733B1	\$400,000 	18	3/2	1,414/P	1947/AS
S702149	Sold	5321	<a href="#">OCEAN #104</a>	HAWT	107	733A2	\$419,990	41	2/3	1,367/B	2012/BL
S691914	Sold	5115 W	<a href="#">136TH ST</a>	HAWT	107	733B3	\$438,500	94	3/3	2,320/P	1940/AS
W12094294	Sold	4903 W	<a href="#">136th ST</a>	HAWT	107	733B3	\$465,500 	11	2/1	1,360/A	1940/AS
S11139100	Sold	5402 W	<a href="#">139th ST</a>	HAWT	107		\$525,000	123	5/3	1,962/A	1954/AS
S676084	Sold	5351	<a href="#">OCEAN #106</a>	HAWT	107	733A1	\$549,990	306	3/3	1,940/B	2011/BL
T12047704	Sold	13702	<a href="#">Rossburn AV</a>	HAWT	107		\$575,000 	123	4/3	1,936/A	1954/AS
S12078639	Sold	5444 W	<a href="#">140th ST</a>	HAWT	107	733A3	\$579,000	80	3/2	1,120/A	1954/AS
S12102547	Sold	5438 W	<a href="#">139th ST</a>	HAWT	107		\$669,000 	43	4/3	2,371/A	1954/AS

© 2012 CRMLS. Information is believed to be accurate, but shall not be relied upon without verification. Accuracy of square footage, lot size and other information is not guaranteed.